


BYLAW NO. 226/12

RURAL MUNICIPALITY OF MOOSOMIN NO.121

A BYLAW TO REGULATE THE SPEED OF MOTOR VEHICLES

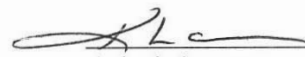
The Council of the RM of Moosomin No. 121 in the Province of Saskatchewan enacts as follows:

1. In this Bylaw the expression:
 - (a) “public highway” shall have the meaning ascribed to it by the *Highways and Transportation Act, 1987*, but shall not include a provincial highway as designated pursuant to such Act:
 - (b) “vehicle” shall have the meaning ascribed to it by the *Highways and Transportation Act, 1987*.
2. Signs indicating the maximum speed allowed shall be erected at the commencement of the speed zone area and signs shall be erected showing the end of the speed zone area.
3. The maximum speed allowed on a particular road are recorded on Schedules “A” “B” “C” and “D” forming part of this Bylaw.
4. Any person who contravenes any of the provisions of this bylaw is guilty of an offense and liable on summary conviction to the penalties provided in the general penalty bylaw of this municipality.
5. Bylaw No. 180/98 is hereby repealed






Reeve



Administrator

Certified a True Copy of Bylaw No. 226/12
adopted by resolution # 12-224 of Council
on the 8th day of November, 2012.



Kendra Lawrence, R.M. Administrator

Schedule "A"

No person shall operate a vehicle at a greater speed than 40 kilometers per hour on that portion of public highway described as follows:

West of NW-27-13-31-West of the First Meridian

Schedule "B"

No person shall operate a vehicle at a greater speed than 60 kilometers per hour on that portion of public highway described as follows:

North of NW-06-13-31-West of the First Meridian and;
West of NW-06-13-31-West of the First Meridian

Schedule "C"

No person shall operate a vehicle at a greater speed than 60 kilometers per hour on that portion of public highway described as follows:

North of NW-32-13-31-West of the First Meridian and;
North of Section -31-13-31-West of the First Meridian

Schedule "D"

No person shall operate a vehicle at a greater speed than 60 kilometers per hour On that portion of public highway described as follows:

East of SE-34-15-30-West of the First Meridian, commencing 30 meters(100 feet) south of the Welwyn Cemetery and proceeding North on the Grid 600, to the Highway #308 intersection.